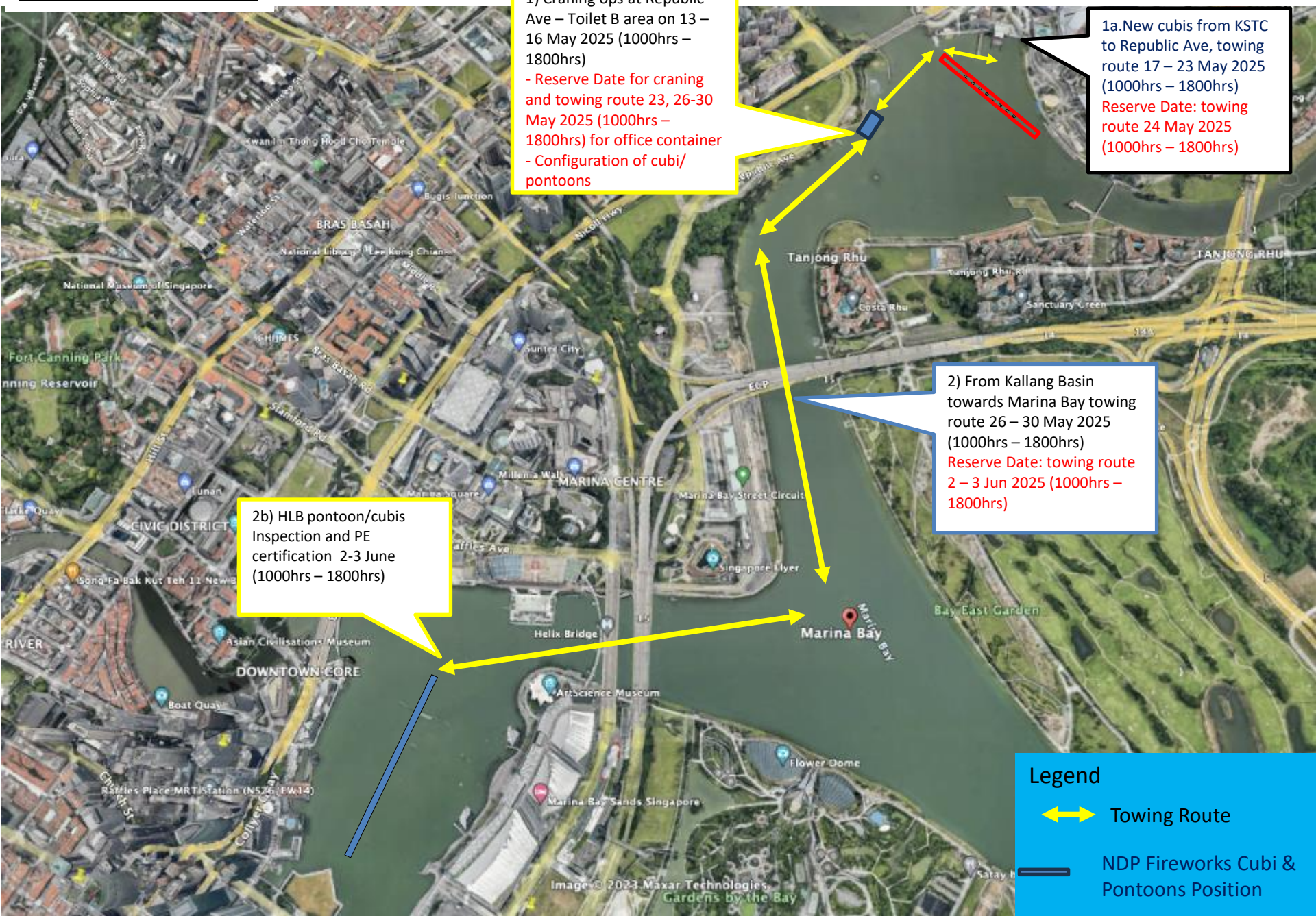
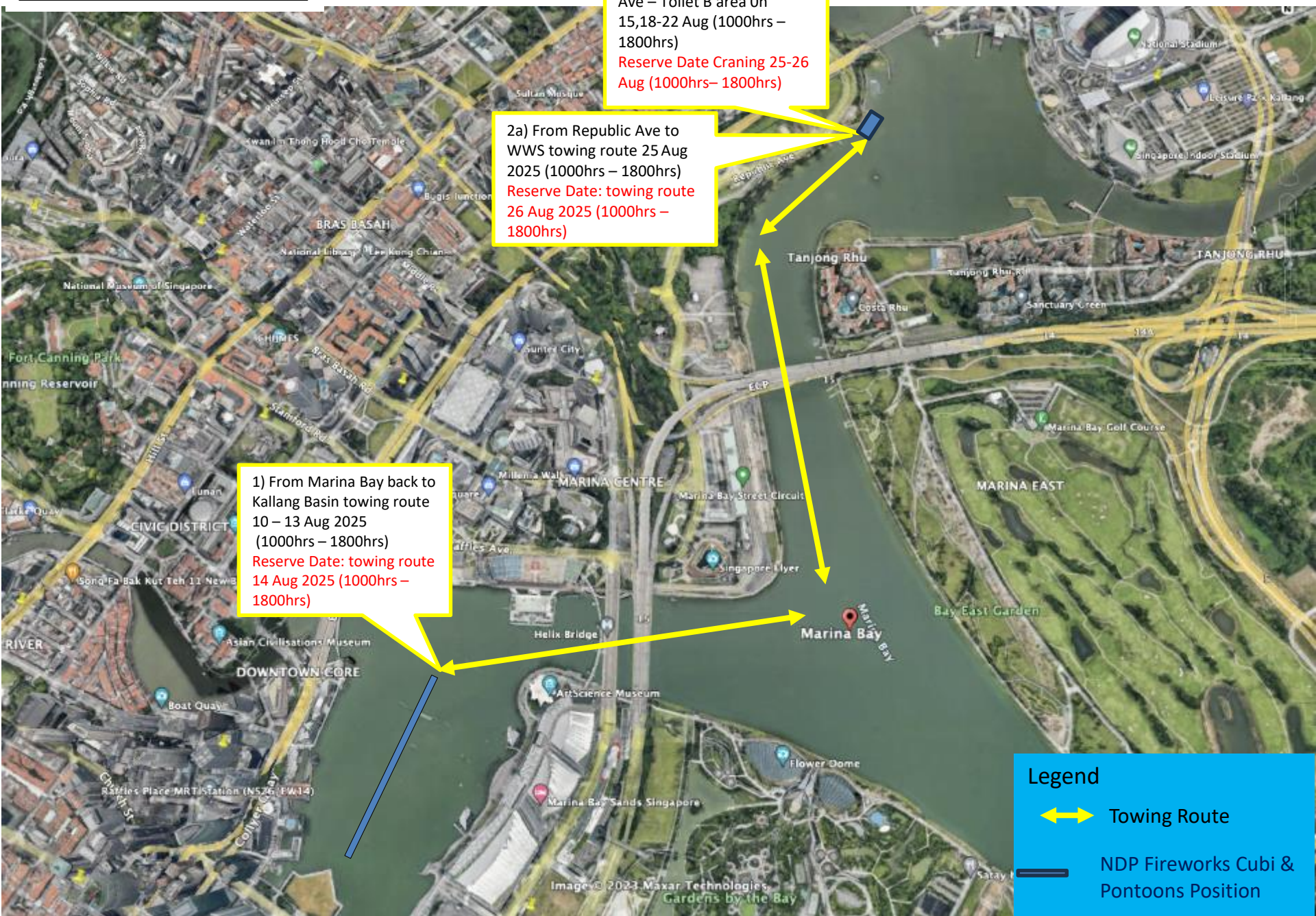


MAP 1 - Set Up



MAP 2 - Recovery

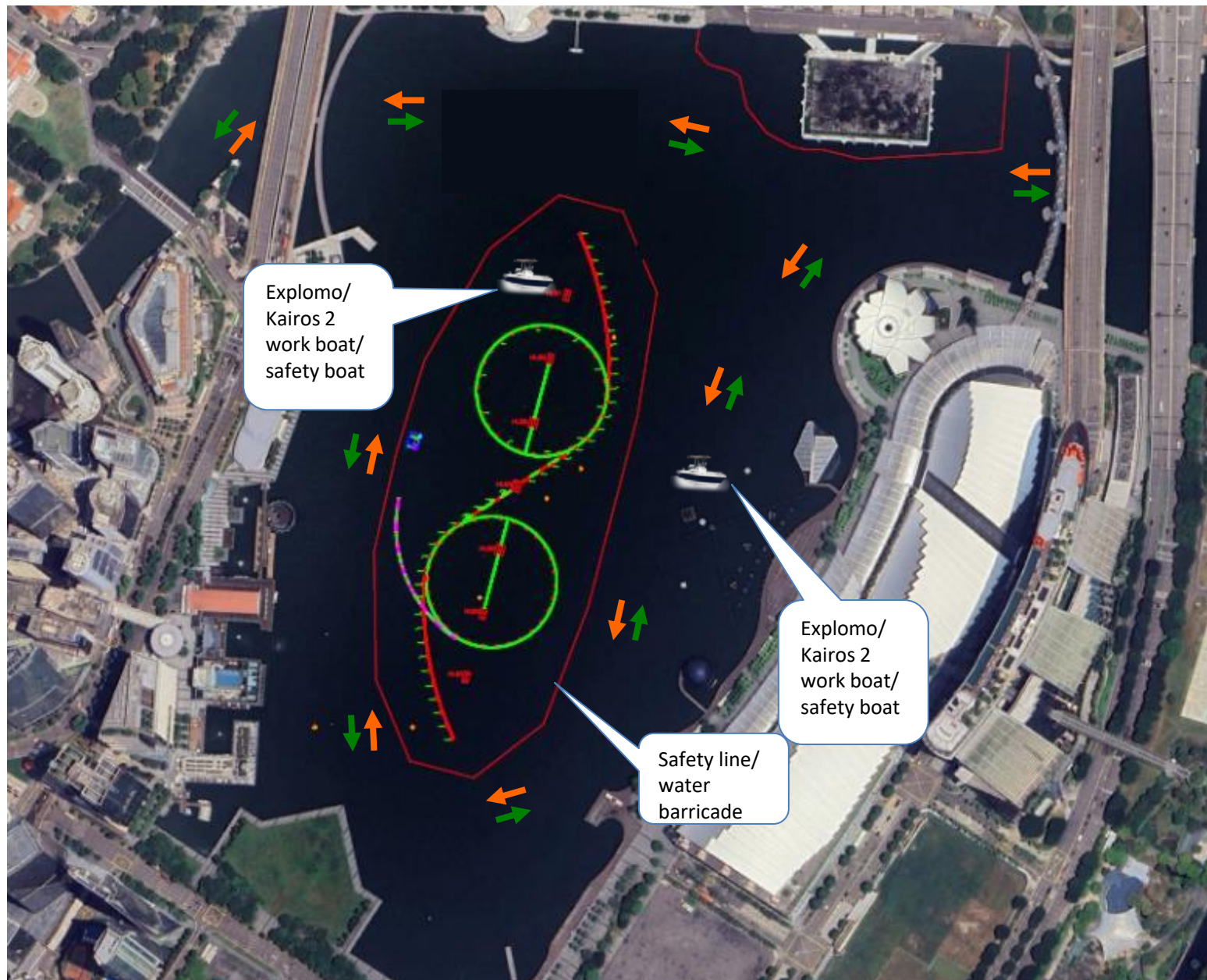


MAP 3 - HLB Firework Transfer Route



MAP 4

Water traffic flow during set up and recovery for NDP 2025 @ Marina Bay from 26 May – 13 Aug 2025



← Route for
all other vessels
→ during non-closure
timings

MAP 5

Fireworks safety radius and full water closure area in red

Water Closure Timing

CR1 to Preview 2:
17:30hrs to 21:00hrs

Actual Day:
17:30hrs to 22:00hrs

Date	EVENT
14 Jun	CR1
21 Jun	CR2
28 Jun	NE1
5 Jul	NE2
12 Jul	NE3
19 Jul	NE4
26 Jul	Preview 1
2 Aug	Preview 2
9 Aug	NDP2025

